
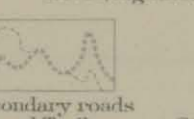




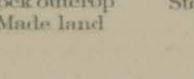




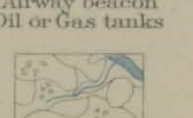



CONVENTIONAL SIGNS

CULTURE
(Printed in black)

-  City or Village, Roads, Buildings, Wharves, Jetties, Breakwater, Levees, Lighthouse, Fort
-  Secondary roads and Trails
-  Bridges, Ferry
-  Ford Dam, Sawmill, Windmill
-  School, Church, Creamery, Cemeteries, Oil or Gas pipe line
-  Triangulation station, Boundary monument, Oil or Gas wells
-  Mine or Quarry, Rock outcrop, Made land
-  Railroads, Steam and Electric
-  R.R. crossings, Tunnels
-  Boundary lines
-  Transmission line, Airway, Gas tank
-  Forest fire station, Oil or Gas tanks
-  Soil boundaries, Stony, Gravelly and Cherty areas

DRAINAGE
(Printed in blue)

-  Streams, Springs, Wells, Flowing wells
-  Lakes, Ponds, Intermittent lakes

WORCESTER CO.
PROVIDENCE CO.

MASSACHUSETTS
RHODE ISLAND

WORCESTER CO.
PROVIDENCE CO.

NORFOLK CO.
PROVIDENCE CO.

U.S. GEOLOGICAL SURVEY

MASSACHUSETTS

WINDHAM CO.

PROVIDENCE CO.

BOUNDARY

1:25,000